

VisitPA

[Roadtrips](#) [Things to Do](#) [PA Regions](#) [Places to Stay](#) [Discounts](#) [Playlist Central](#) [Panorama PA](#)

Photo relevant to page

①

**Panorama PA**[Home](#) > [Panorama PA](#)

Explanatory and marketing copy.

- > Explain how VisitPA has come together to work with Google Earth and CMU to develop an unprecedented and fascinating way to interact with PA. Explain how can download several thousand attractions and view them on Google Earth.
- > Provide link to Download Google Earth
- > Provide link to download and view attractions. Zoom in on PA. Display icons how other programs on Google Earth do – show important icons first and as user zooms in, they see more icons and so forth.
- > Mention how can go through VisitPA and user will notice a certain icon, which means that attraction can be viewed on Google Earth.
- > Give simple and brief explanation of how to use Google Earth, as in how to turn on and off categories, on what the icons are and represent, and how to click on icons. If there isn't much space to display all icons, just mention how the icons are next to the associated attraction on Google Earth in the left navigation area.
- > Explain video and that user can play it to learn more about VisitPA on Google Earth and the Civil War on it
- > Provide link to go to Google Earth homepage to provide more information.
- > Provide link to go to Gigapan homepage
  
- > Explain how currently, the interaction is focused on the Civil War, but in the future, other areas/themes/initiatives of PA will be added.
- > Explain that the Civil War Trails also has interaction through story telling and interactive photos
- > Mention the Civil War Trails microsite which will contain Civil War Trails attractions, roadtrips, stories, and so forth. Link to the microsite
- > Provide link to go to Google Earth, where will zoom in on the Civil War region and the introduction pop up will open
- > Give simple and brief explanation of how to use the Civil War stuff on Google Earth, as in how to turn on and off categories, on what the icons are and represent, and how to click on icons. If there isn't much space to display all icons, just mention how the icons are next to the associated attraction on Google Earth in the left navigation area.

**Notes:**

- ① If there is going to be a microsite for the Civil War Trails, then there is no need for subnavigation at this point. As more initiatives are added, they can just be mentioned on this page and there be a link to go to their microsite

NOT INTENDED AS VISUAL REPRESENTATION OF FINAL LAYOUT

Already a member? [Sign in](#) | [Create a profile](#)

> ready > set

visitPA.com

ROADTRIPS THINGS TO DO PA REGIONS PLACES TO STAY DISCOUNTS PLAYLIST CENTRAL

WHERE YOU WANT TO GO →

## Search Results

Lake Erie Speedway - Erie, PA

SEARCH RESULTS →

Your search yielded 76 matches

[Next Page](#)

1 | 2 | 3 | 4 | 5 | 6 | 7 | 8


> **Hanover Dutch Festival**

07/28/2007

Enjoy crafts, food and entertainment with a German flair at the Hanover Dutch Festival from 8am to 4pm... [more](#)

> **Wrightsville**


Visit Wrightsville. Museum built in 1871, Burning of the Bridge Civil War diorama show. Guided tours...


① 


> **Enoch Brown Park**


Monument site in Antrim Township where Enoch Brown (teacher) and 10 scholars were scalped by indians ...

**Icon Key**

 Handicapped Accessible

 Virtual Coupon Available

 Display Print Advertisement

②  Part of Interactive Civil War Trails

visitPA.com

Real local tips.  
Real local people.  
Only on PA Playlists.

Read, create, & share  
Playlists now! [Go](#)

**Notes:**

- ① Display the Interactive Civil War Trails brand icon for activities that are a data point within the Interactive Civil War Trails. The icon does not link anywhere.
- ② Have icon for Interactive Civil War Trails in the key with a short explanation of what the icon represents. The copy here does not have to be what is used.

NOT INTENDED AS VISUAL REPRESENTATION OF FINAL LAYOUT

Already a member? [Sign in](#) | [Create a profile](#)

> ready > set  > go

**visitPA.com** ROADTRIPS THINGS TO DO PA REGIONS PLACES TO STAY DISCOUNTS PLAYLIST CENTRAL

WHERE YOU WANT TO GO → EMAIL THIS PAGE TO A FRIEND →

## Attraction Details

### ENOCH BROWN PARK

Monument site in Antrim Township where Enoch Brown (teacher) and 10 scholars were scalped by Indians during the Pontiac Rebellion (1764) following the French and Indian War.

**E-Mail:** [rperrin@twp.antrim.pa.us](mailto:rperrin@twp.antrim.pa.us)

1 ☐ This attraction is part of the Interactive Civil War Trails. Learn more about and [Visit](#) the Civil War Trails site.

2 ☐ You can view this attraction on Google Earth. To do so: [Install](#) Google Earth [Download and View](#) this attraction on Google Earth

**Nearby Restaurants:** [Find more](#)  
[Casey's Bar & Grill](#) (0.62 miles)  
[Sunnyway Diner](#) (0.82 miles)  
[Cup O' Joe](#) (0.89 miles)

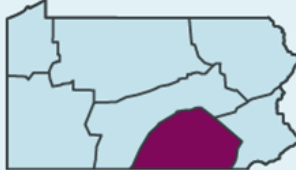
**Nearby Lodging:** [Find more](#)  
[Blue Window Bed And Breakfast](#) (0.86 miles)  
[Castle Green Motor Inn Restaurant & Lounge](#) (1.29 miles)  
[Econo Lodge Greencastle](#) (1.42 miles)

**Nearby Activities:** [Find more](#)  
[Greencastle-Antrim Chamber of Commerce](#) (0.0 miles)  
[Greencastle Greens Golf Club](#) (0.01 miles)  
[Jerome R. King Playground](#) (0.35 miles)

**Address:**  
Antrim Township on Enoch Brown Rd.  
GREENCASTLE, PA 17225

[HOW TO GET THERE](#)


(voice) 717-597-3818



This attraction is in the [Dutch Country Roads Region](#) of Pennsylvania.

**Local Weather:**  
GREENCASTLE, PA 17225

**visitPA.com**



Real local tips.  
Real local people.  
Only on PA Playlists.

Read, create, & share  
Playlists now! [GO](#)

**Notes:**

- 1 Icon for Civil War Trails website – same one used for the attractions listing as seen on previous page. The “Visit” links to the Civil War Trails micro site’s homepage. Only show this info if the attraction is a Civil War attraction
- 2 Display Google Earth icon and link to install Google Earth and to download and view on Google Earth. When user clicks on the install link, use their computer’s usual setup to download, install, and open programs. The user doesn’t need to be taken to another page on the website to tell them they need Google Earth since it is already stated here to do so. Download and View will download that attraction plus all of the nearby attractions (restaurants, lodging, and activities). Google Earth will then open and zoom in on this attraction, with this attraction’s pop-up open. The nearby attractions will also be visible, but not open. Display this for both Civil War and Tourism attractions.

NOT INTENDED AS VISUAL REPRESENTATION OF FINAL LAYOUT